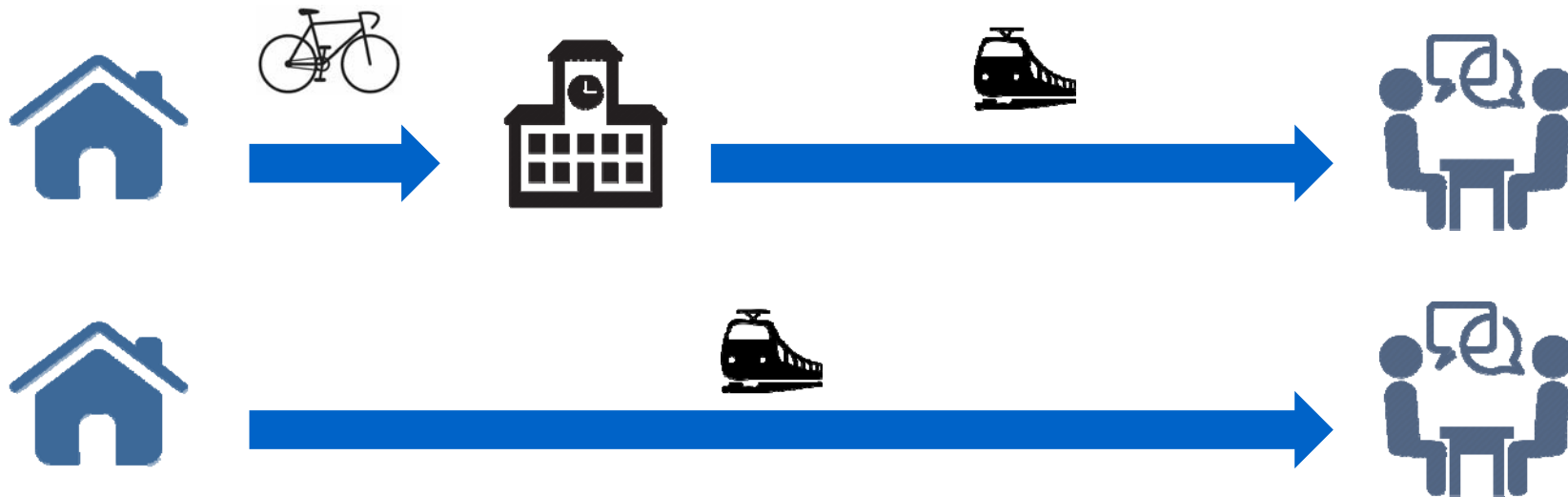


# Recommendations on how to perform validation of the routes in the *GoEco! Tracker* app

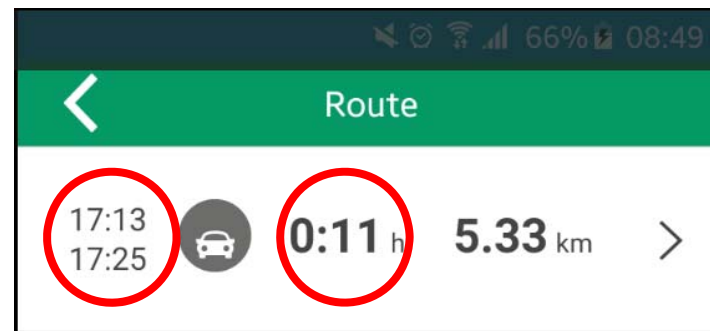


If during a route you use multiple means of transport, *Moves* and *GoEco! Tracker* are not always able to detect it

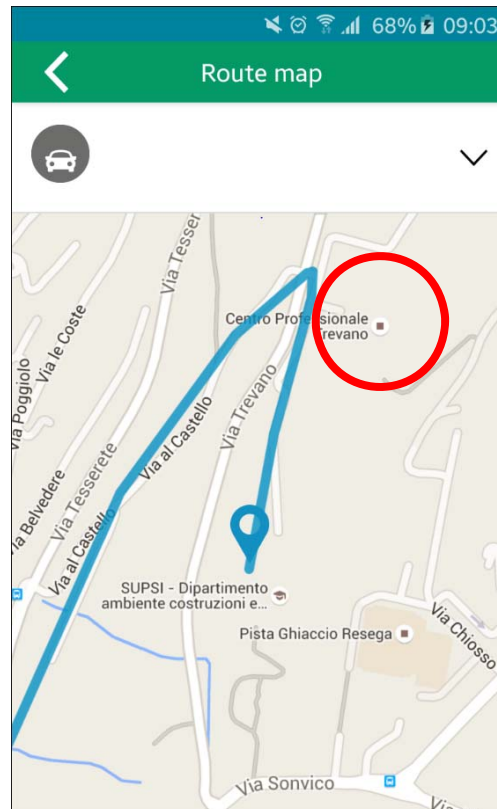


When this happens, in *GoEco! Tracker* please select the dominant means of transport, considering the amount of kilometers you travel

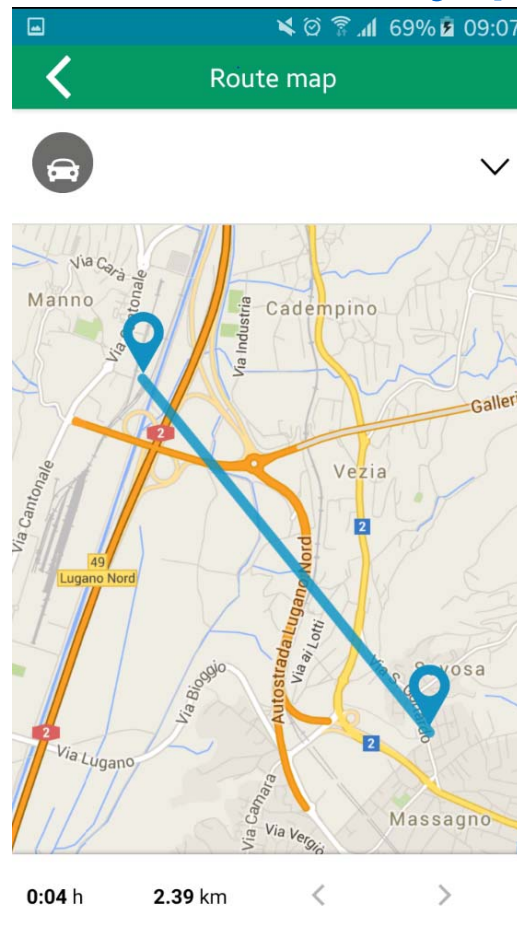
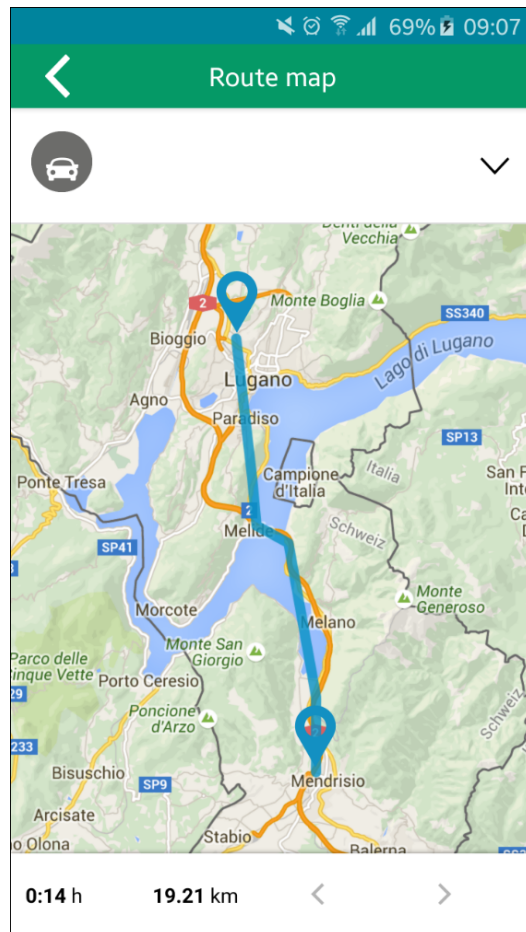
Sometimes the time and duration of a route are not correctly tracked



Sometimes the tracked starting and arrival point  
are close to the places you visited  
but do not exactly coincide with them



Often routes are represented on the map as straight lines, that do not follow roads or railway paths



Please, validate a route  
if the starting and arrival point are *more or less*  
correct, independantly on the time of the day,  
duration and path on the map.

The important thing is that you indicate the means  
of transport that you actually used.



**VALIDATE**

If instead you really think  
you have not travelled a tracked route,  
then delete it

This might happen:  
sometimes the GPS signal «goes crazy» and the  
apps track routes that have not been travelled

**DELETE**

If you do not see some of the routes you have travelled, please check if *Moves* tracked them

And in any case, please tell us,  
writing us at [info@goeco-project.ch](mailto:info@goeco-project.ch)

**MISSING**



# Thank you for your attention!

[info@goeco-project.ch](mailto:info@goeco-project.ch)  
[francesca.cellina@supsi.ch](mailto:francesca.cellina@supsi.ch)

+41 58 666 62 61/63 55

[www.goeco-project.ch](http://www.goeco-project.ch)  
<http://www.facebook.com/goecoproject>  
<http://www.twitter.com/goecoproject>

